WHICH COUNTRY?

Write the country name:

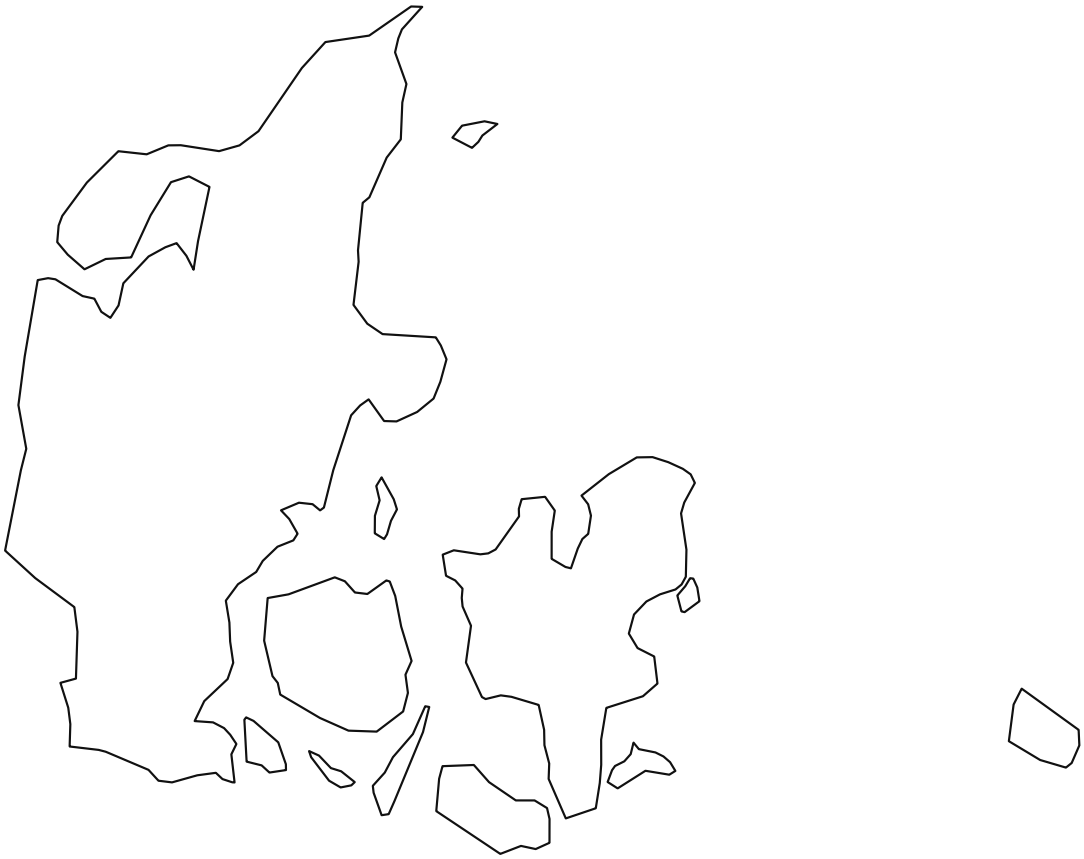

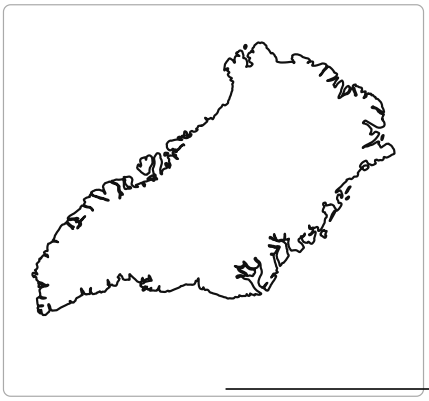



_____

Insets use different scales. This worksheet is not a scale map.

DENMARK

Color and explore the map.

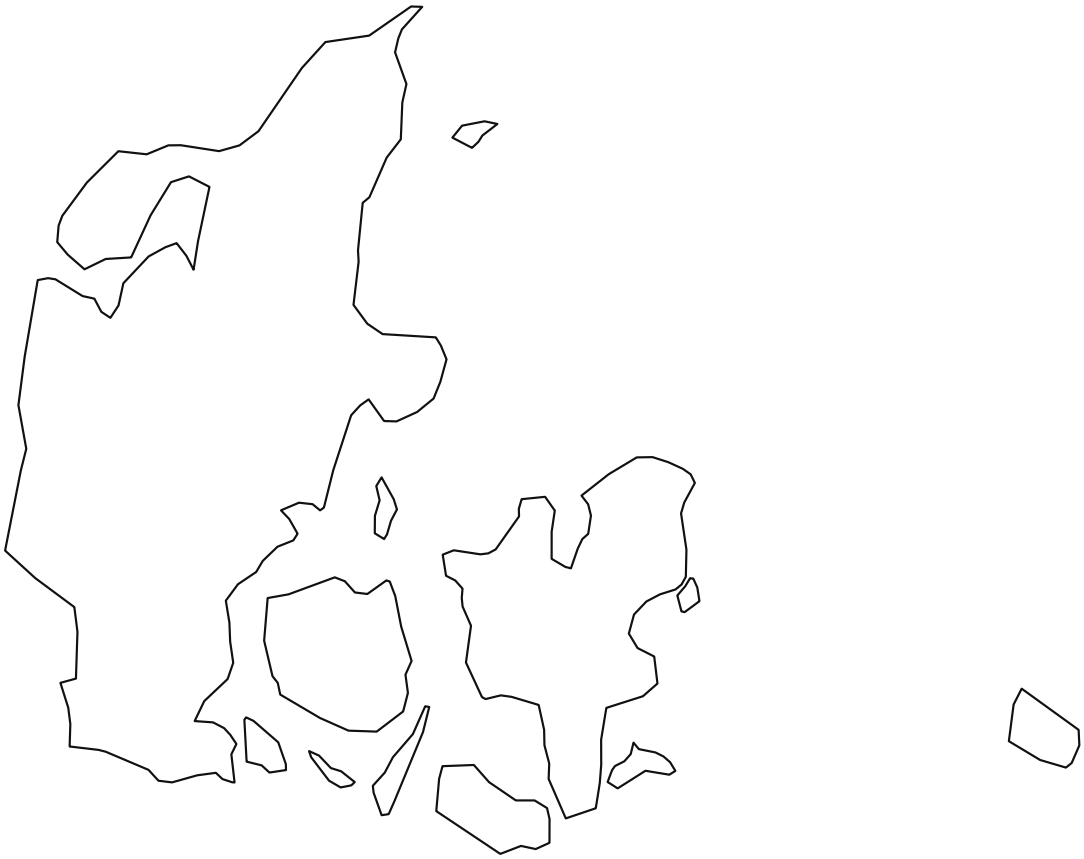



Greenland (Denmark)



Faroe Islands (Denmark)

Insets use different scales. This worksheet is not a scale map.

WHICH COUNTRY?

Write the country name:

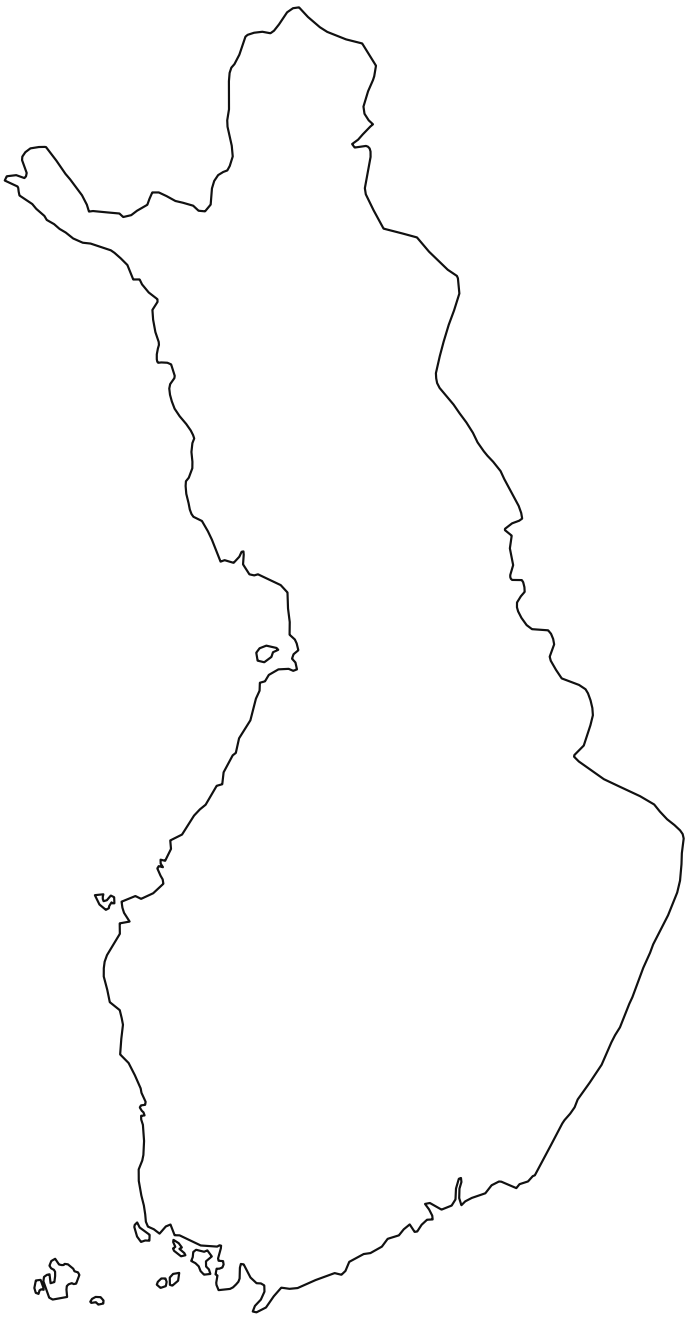

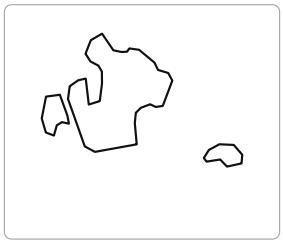

Insets use different scales. This worksheet is not a scale map.

FINLAND

Color and explore the map.

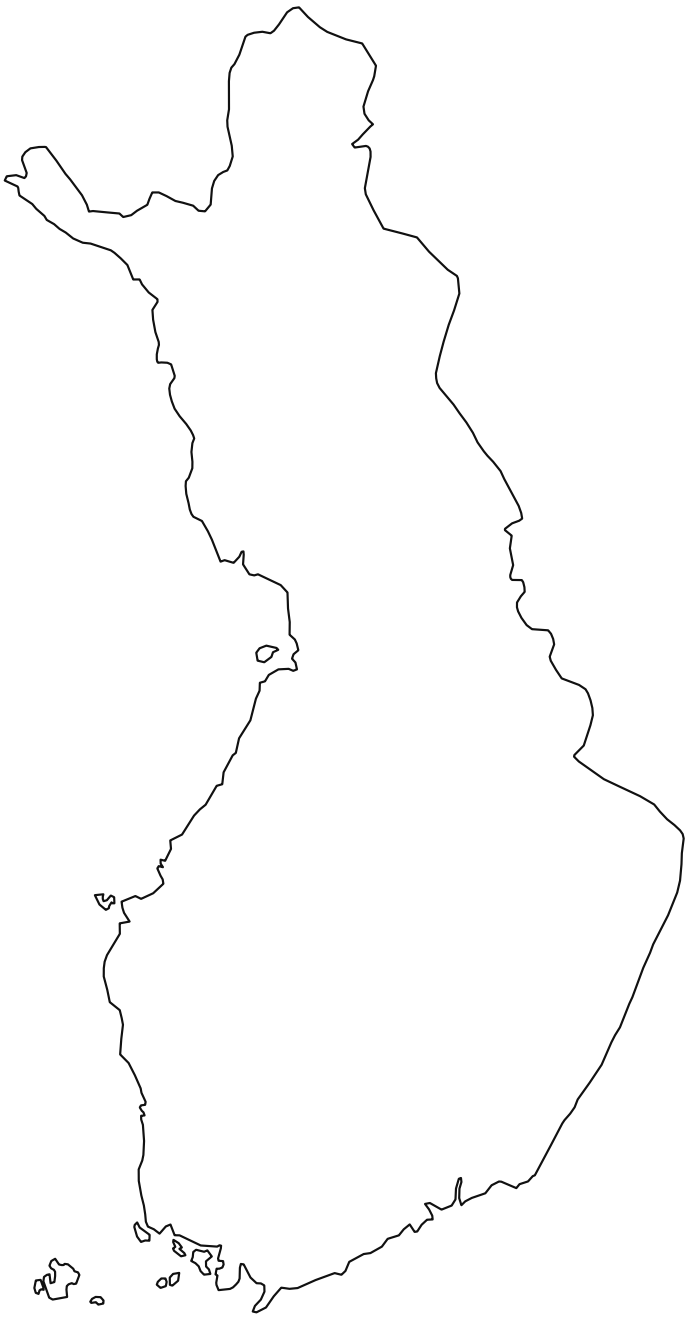

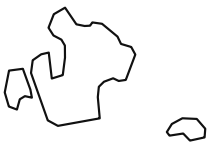

Åland (Finland)

Insets use different scales. This worksheet is not a scale map.

WHICH COUNTRY?

Write the country name:

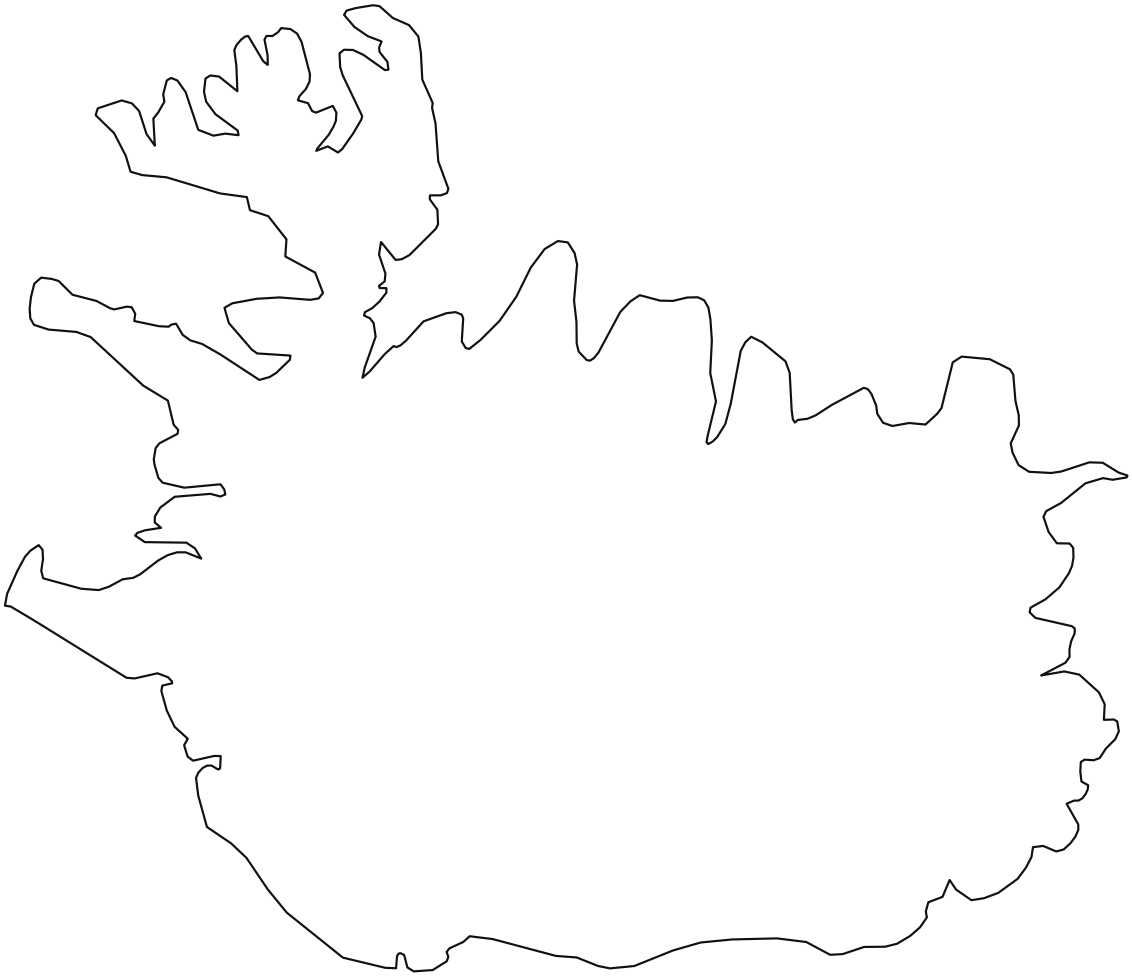

A simplified overview map for learning and coloring.

ICELAND

Color and explore the map.

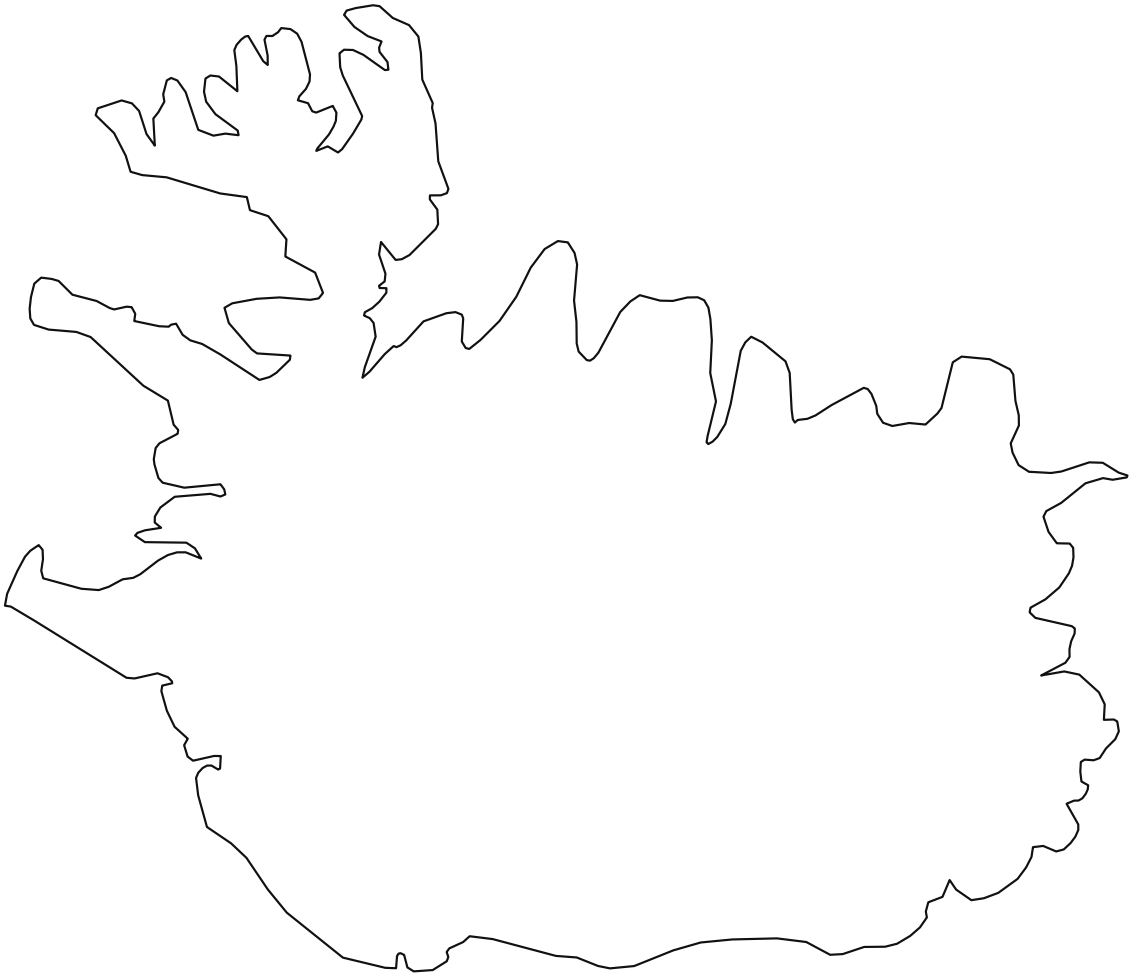

A simplified overview map for learning and coloring.

NORDIC COUNTRIES

Write the names and color the map.

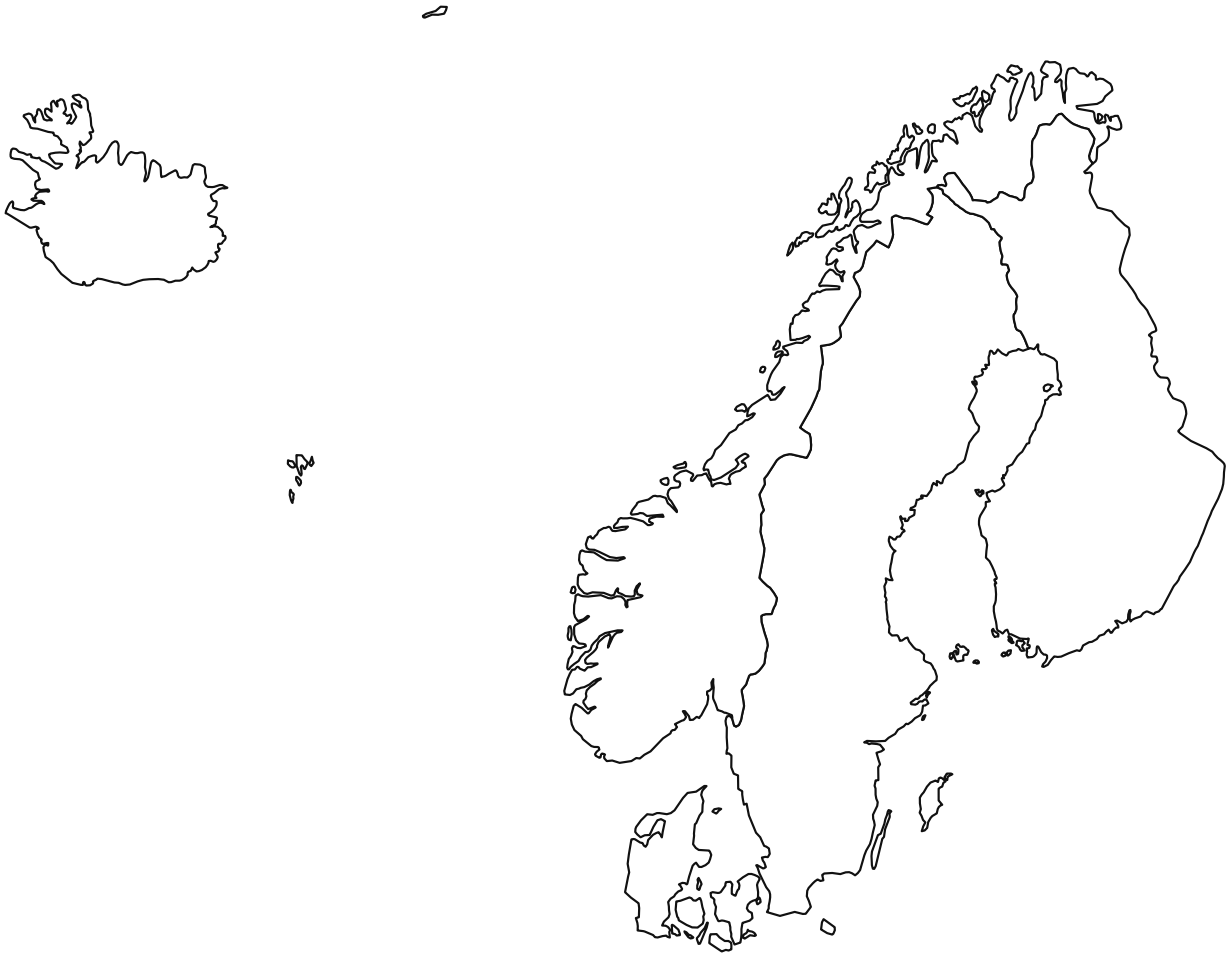





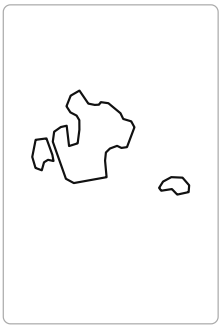



Insets use different scales. This worksheet is not a scale map.

NORDIC COUNTRIES

Color and explore the map.

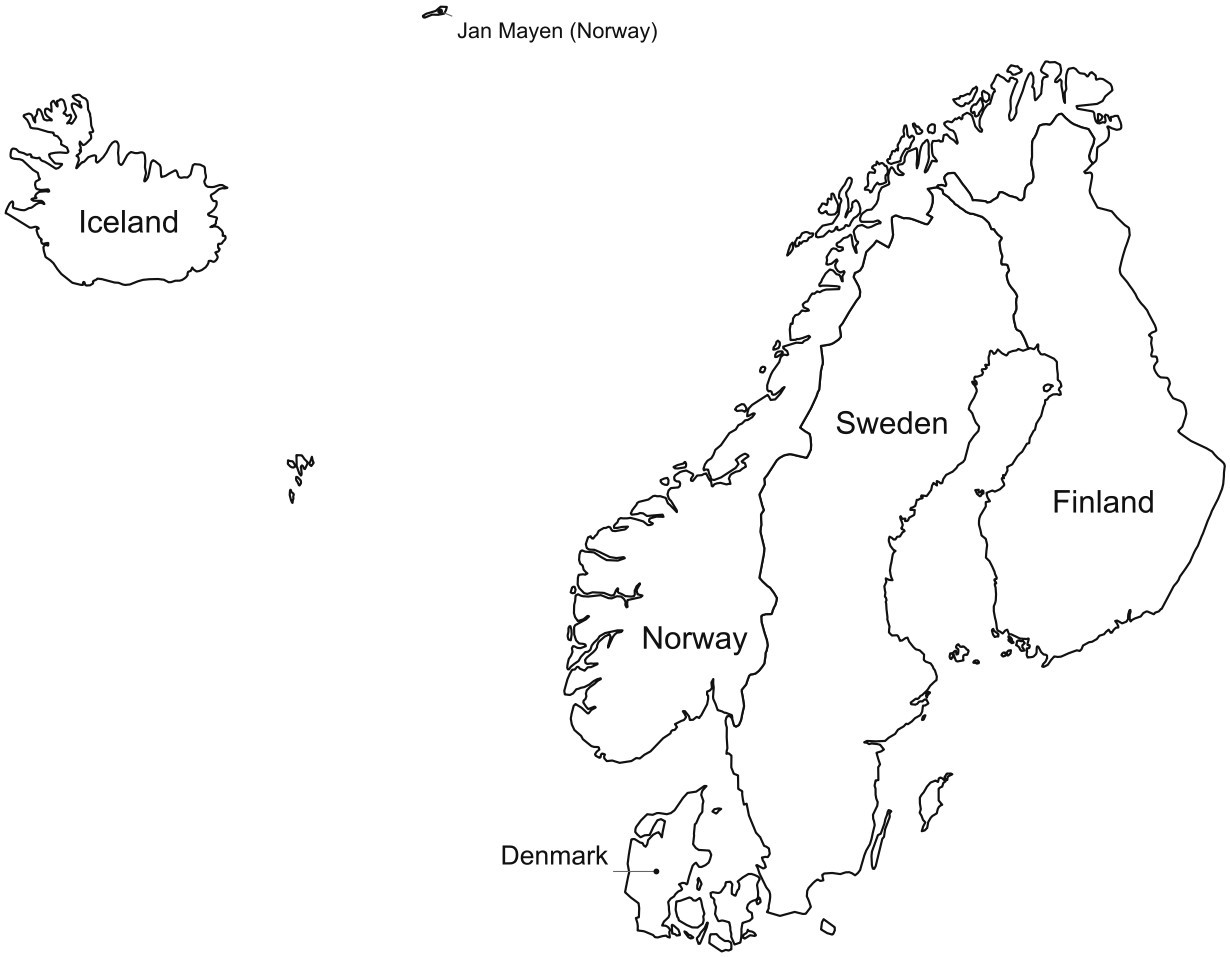



Greenland (Denmark)



Faroe Islands (Denmark)



Åland (Finland)



Svalbard (Norway)

Insets use different scales. This worksheet is not a scale map.

WHICH COUNTRY?

Write the country name:

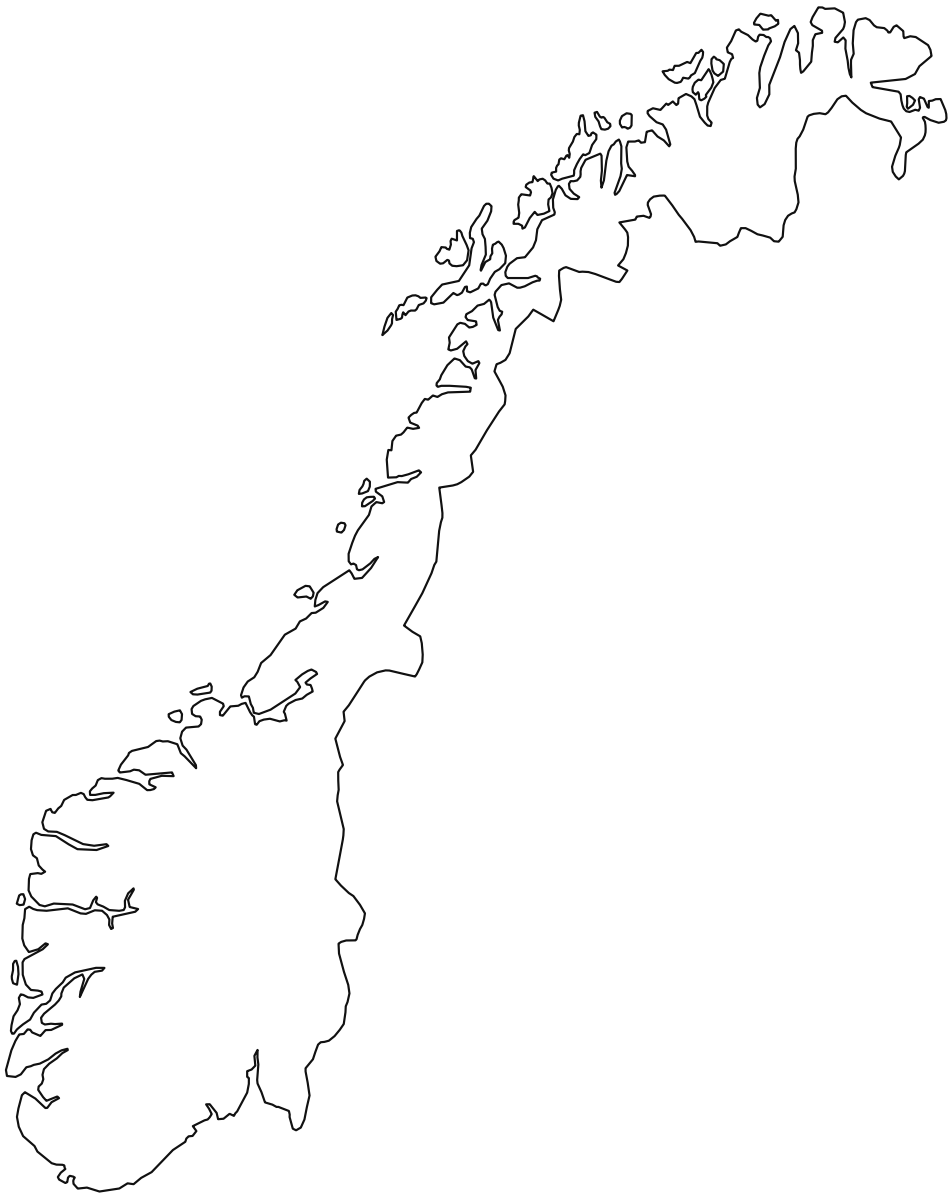

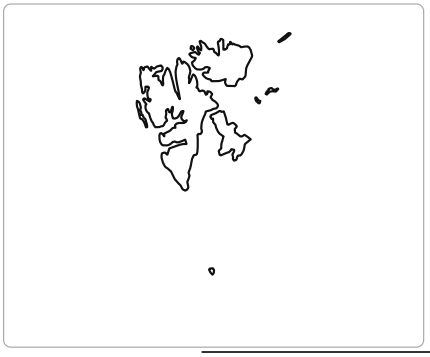

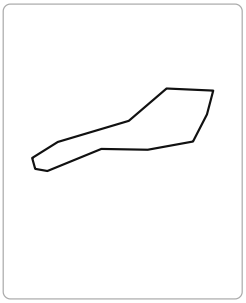

Insets use different scales. This worksheet is not a scale map.

NORWAY

Color and explore the map.

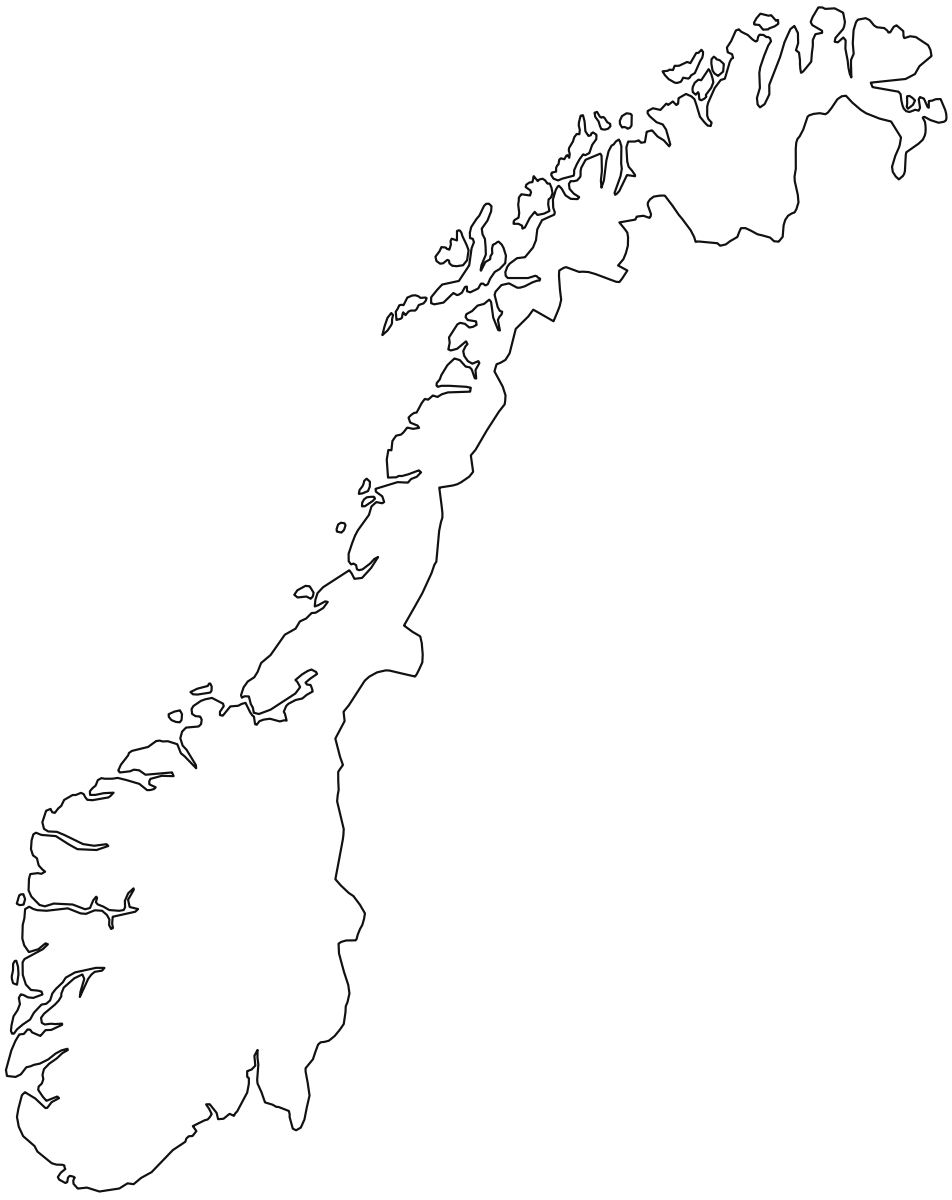

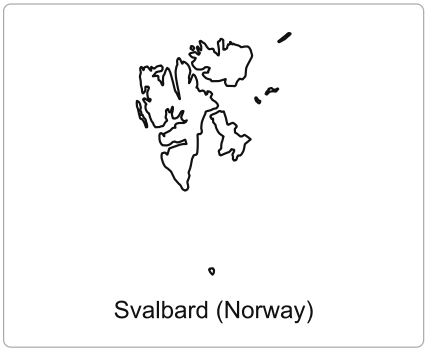

Svalbard (Norway)



Jan Mayen (Norway)

Insets use different scales. This worksheet is not a scale map.

WHICH COUNTRY?

Write the country name:

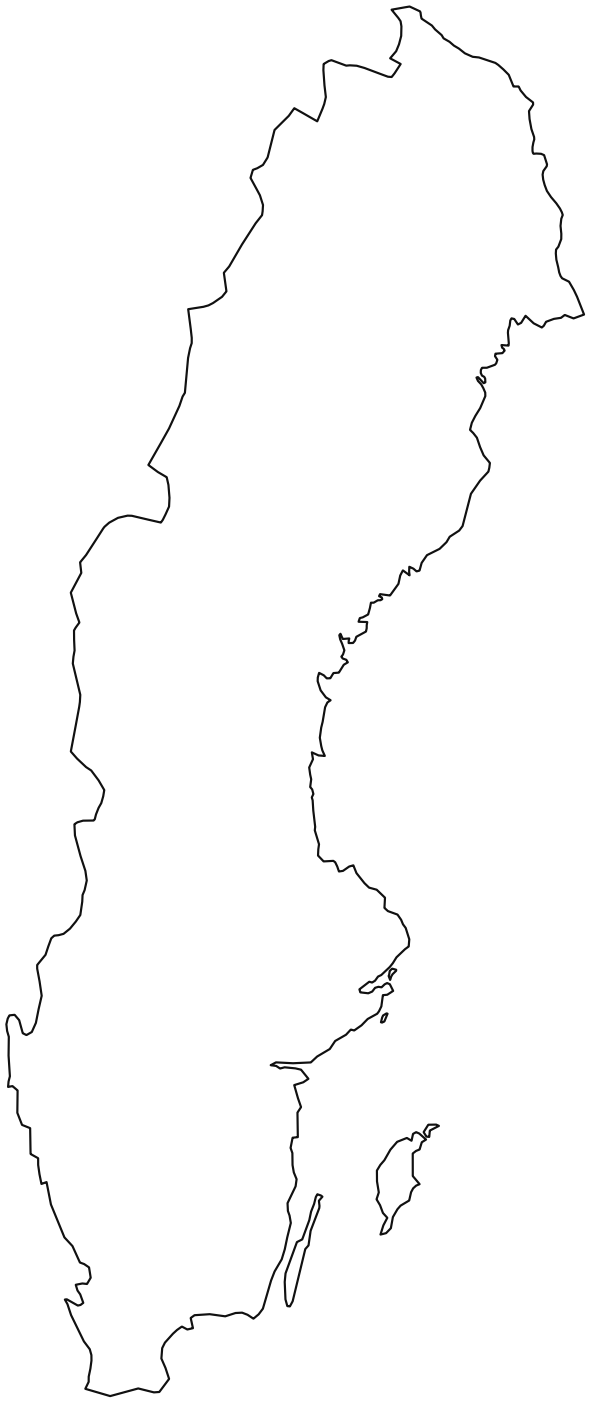

A simplified overview map for learning and coloring.

SWEDEN

Color and explore the map.

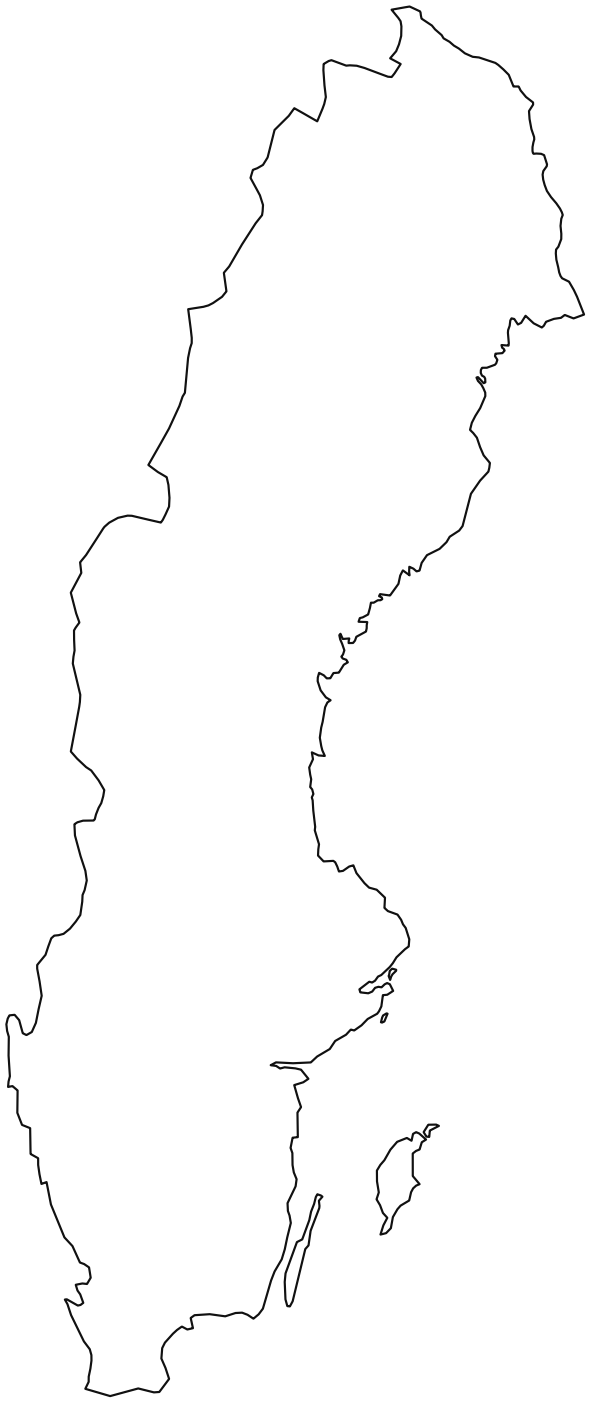

A simplified overview map for learning and coloring.